




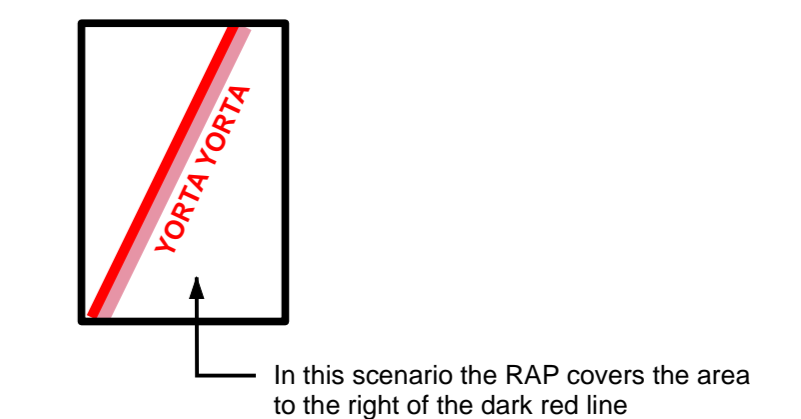
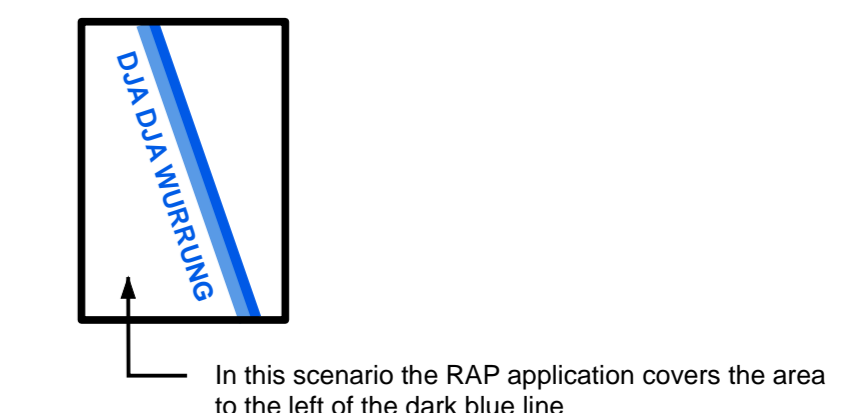
Dja Dja Wurrung Recognition and Settlement Agreement Area








Map 10 of 26

Legend










-  External boundary of area subject to Recognition and Settlement Agreement under Traditional Owner Settlement Act 2010 (Vic) and Indigenous Land Use Agreement under Native Title Act 1993 (Cth)
-  Registered Aboriginal Party (RAP) Application before Council (as of 20/2/2013)
-  Appointed Registered Aboriginal Party (as of the 20/2/2013)

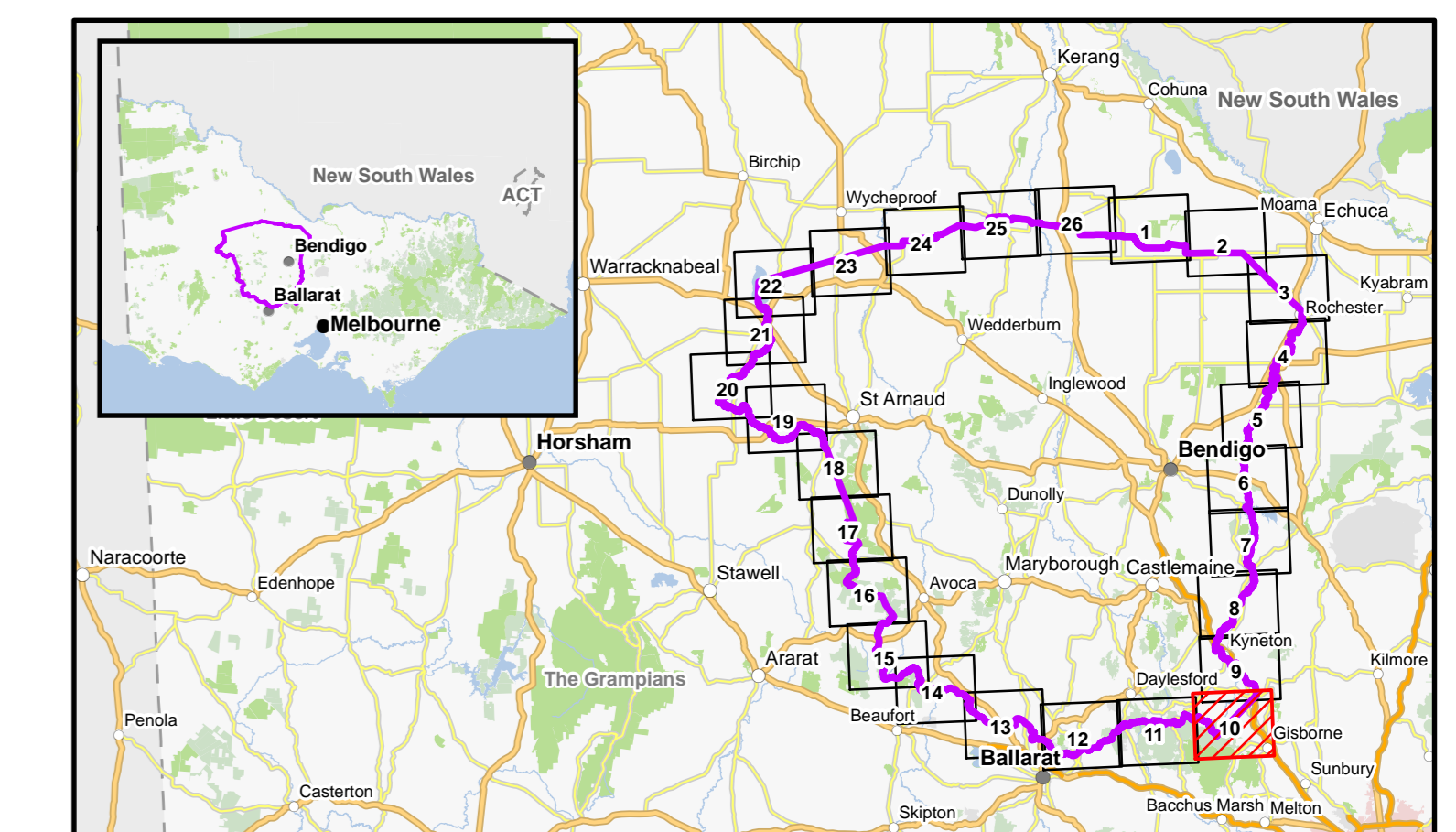
Note:
The convention used to show the area covered by the RAP is as follows:
The side the lighter shade and text are on indicates the area covered by the RAP



-  Freeway
-  Highway
-  Arterial, Sub-Arterial and Collector roads
-  Local roads
-  2 wheel drive roads
-  4 wheel drive tracks
-  Walking tracks

NB. Private access roads or roads permanently closed are not shown on these maps.

-  Contour
-  Waterbody
-  Wetland Swamp
-  Watercourse
-  Parks and Reserves
-  State Forest and other public land
-  Parish boundary
-  Property boundary
-  Crownland parcel boundary and allotment number



0 1 2 3 4
Kilometres

PROJECTION Transverse Mercator Projection
Map Grid of Australia Zone 54

DATUM Horizontal : Geocentric Datum of Australia GDA94.
Vertical : Australian Height Datum

© The State of Victoria, Department of Sustainability and Environment 2013
This publication may be of assistance to you but the State of Victoria and its employees do not guarantee that the publication is without flaw of any kind or is wholly appropriate for your particular purposes and therefore disclaims all liability for any error, loss or other consequences which may arise from you relying on any information in this publication.

Cartography by Information Intergration, Information Services Branch,
Department of Sustainability and Environment.
ISB.InformationIntergration@dse.vic.gov.au

Date: 15th March, 2013
P:\p_102461\programs\arcmap_v10\ddw_agreementarea_20120719_series_v4.mxd

